

URL <https://fixmystreet.brussels/>

## Quick facts



-  Company: Brussels Mobility
-  Sector: Government & Public
-  Product / service: Application
-  Type of data: Local government data (i.a. geodata)
-  Origin: Brussels




## Description



Fix My Street Brussel is an application that allows citizen to report incidents within Brussel's public space. Incident that can be reported are for example broken street lights, fountains, bridges, roads, graffiti or abandoned objects. The app helps users to easily and quickly localise an incident, describe it, take a picture and send it to authorities.

## Benefits

-  Fix My Street creates an easy way for citizen to contact their government and thereby supports citizens' engagement.
-  The application improves governments transparency by showing current incidents and their status towards resolution.



## How open data is used

-  The application uses open data to show locations and objects on the map. For example: locations of public buildings, bridges, green area's and street lights.
-  Fix My Street Brussels publishes their data on incidents and their resolution status as open data.

