








URL <https://www.polivisu.eu/vision>

Quick facts

-  Company: PoliVisu
-  Sector: Government & Public Sector
-  Product / service: Programme
-  Type of data: Open (geo) data
-  Origin: European





Benefits

-  PoliVisu enhances public involvement and support in urban policy making, by equipping decision makers with skills and tools, ranging from open (geo) data processing to advanced visualisations.
-  Using big data for collaborative policy experimentation.




How Open Data is used

-  Uses different data sources to develop data driven policy tools.
-  Uses (Open) Data expertise to improve data skills, for instance with the PoliVisu Data Literacy Survey.



Future plans

-  This project has received funding from the European Union's Horizon 2020 research and innovation programme.

