






URL <https://www.komoot.com>



Quick facts

-  Company: Komoot
-  Sector: Education, Culture & Sport, Transport
-  Product / service: Application
-  Type of data: Geodata, location data, recommendation data
-  Origin: The Netherlands 

Benefits

-  Easier for people to experience authentic outdoor adventures, such as hiking or mountain biking.
-  Once a user creates a profile, the application recommends routes they can take based on their preference.
-  The users can customise each route based on their preferences.
-  The application provides a turn-by-turn voice navigation and works offline. 

How Open Data is used

-  Komoot uses OpenStreetMap and location data for its navigation and planning services and to generate sport-specific topographic routing shaped by data provided by users. 



Future Plans

-  Continue providing an authentic outdoor experience tailored to user preferences. 