




URL <http://gis.fingal.ie/unfolding-news/>

Quick facts

-  Company: Fingal County Council
-  Sector: Regions & Cities
-  Product / service: Application
-  Type of data: Ordnance Survey Ireland
-  Origin: Ireland




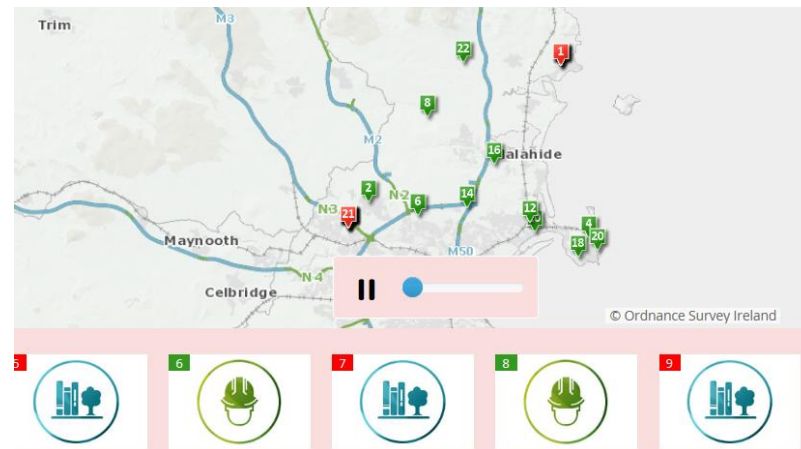
Benefits

-  Be kept up-to-date with the latest news in the local area. The application provides a mapped storyline of events and issues taking place or quickly check up on various activities by using a map, as each event is geographically located.




How Open Data is used

-  The application is based on Open Data of the Ordnance Survey Ireland which provides information about the infrastructural development of Ireland. This data is collected and then placed on the application's map, so users can easily assess whether they are or will be affected by any infrastructural developments. Moreover, the app keeps its users up-to-date about local news.



Description

-  Provides information regarding issues and events taking place across local areas of its users

Contact email: info@fingal.ie, phone: +353 1 890 5000