

URL <http://app.comune.fi.it/app/a0001.html>

Quick facts

 Company:	Municipality of Florence
 Sector:	Regions & Cities
 Product / service:	Application
 Type of data:	Geographic and cultural data
 Origin:	Italy




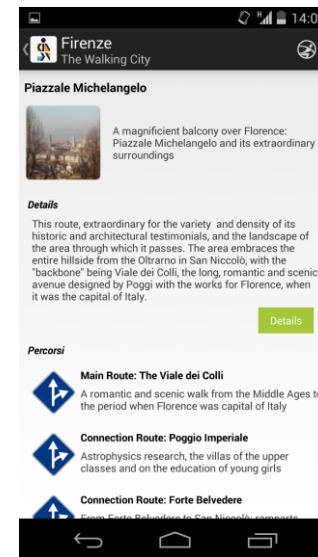
Benefits

-  Users choose among a list of guided walks that takes them along various cultural sites in Florence. The app provides valuable historical context for better understanding.




How Open Data is used

-  The website and mobile application use both geographical data as well as historical information of many cultural sights. The information can also be provided based on the user's current location.



Future plans

-  The app currently contains seven different main routes through Florence which might be increased in the future and extended to more distant areas. Further functionalities to the app could also be added.

