



URL


Link

### Quick facts

-  Company: VeloBÒ
-  Sector: Regions & Cities
-  Product / service: Application
-  Type of data: Infrastructure data
-  Origin: Italy




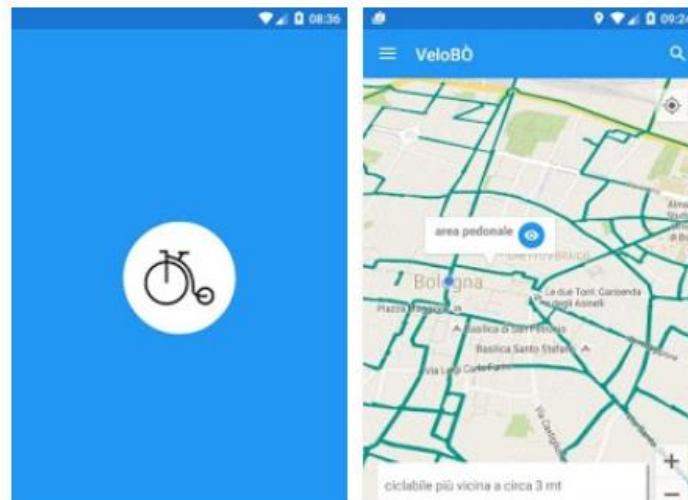
### Benefits

-  Users find lanes specifically designed for bicycles which helps people to avoid more dangerous routes where they need to ride alongside cars. Additionally, bicycle racks are visible so they can find safe parking spots.




### How Open Data is used

-  The municipality provides Open Data on its bicycle infrastructure which is geographically visualised in an application so that users can better understand the routes and plan accordingly. Bike-sharing stations are also included.



### Future plans

-  The app currently does not include a navigation system which is a feature that might be developed in the future. Additionally, information is restricted to the city centre and neighbouring districts due to the availability of Open Data. If more Open Data on other regions is released, it will be included.

