




URL <https://boerenbunder.nl/#/>

Quick facts

-  Company: Boer&Bunder
-  Sector: Agriculture, Fisheries, Forestry & Foods
-  Product / service: Company
-  Type of data: Agricultural data
-  Origin: Netherlands





Benefits

-  The website visualises all available data on parcel level in the Netherlands.
-  Summarises information on a.o. eligible areas, what has been cultivated, and how the soil type is divided within the parcel.



How Open Data is used

-  Based on satellite images, growth can be monitored, and the cadastral map tells how a parcel is divided into cadastral parcels.
-  Uses cadastral and agricultural Open Data and publishes enriched data itself.



Future plans

-  No specific plans for the future are publicly announced.

