

URL

<http://gis.arso.gov.si/atlasokolja/>




## Quick facts

 Company:	Slovenian Environment Agency
 Sector:	Environment
 Product / service:	Website
 Type of data:	Environmental and geospatial data
 Origin:	Slovenia



## Description

The Environmental Atlas (Atlas Okolja) is a map-interface of Slovenia that presents data of various indicators that measure the:

-  Environment, such as water quality, or flooding risk areas;
-  Climate, for instance temperatures, sunshine, and wind; and
-  Land and oil usage, or seismological risk areas.

## Benefits

The map allows users to monitor environmental and meteorological indicators in one complete overview. In addition to the current numbers, users also have access to statistics useful for analytical purposes such as means, maximum values and historical data points.



AGENCIJA RS ZA OKOLJE

## How open data is used

The data that the Atlas displays is obtained through the spatial data distribution of the European Commission's INSPIRE Directive.

