









URL <https://maps.london.gov.uk/workspaces/>



Quick facts

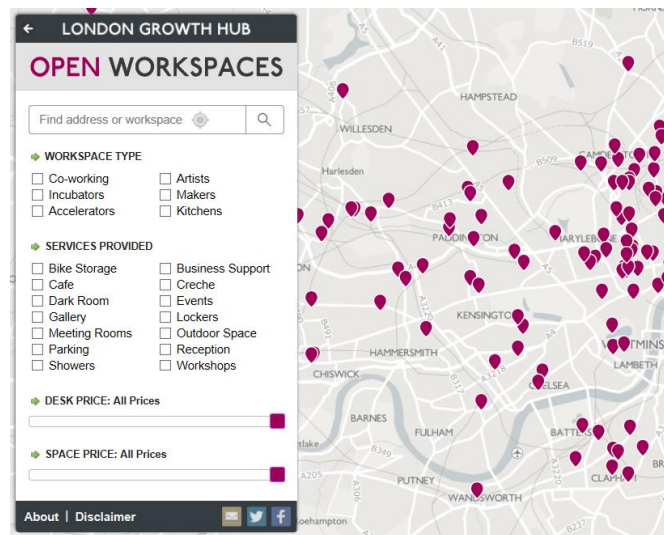
-  Company: London Economic Action Partnership (LEAP)
-  Sector: Housing, construction, real estate
-  Product / service: Website (visualisation tool)
-  Type of data: Available workspaces, geodata
-  Origin: The United Kingdom 

Benefits

-  The London Open Workspaces Map is an interactive guide to London's incubators, co-working spaces, start-up workspaces, artists' studios and maker spaces. The map marks the locations and services for approx. 330 publicly available workspaces. 

How Open Data is used

-  The map uses Open Data such as geodata to identify the locations of available workspaces on its map, as well as data regarding the availability of workspaces and the services they provide. Moreover, the map gets its data from people who are offering available workspaces and contact the owner of the map to provide additional information about their offerings. 



Description

-  Digital map (interactive visualisation tool) displaying available workspaces in London

Contact: GrowthHub@london.gov.uk