







URL <http://www.ibikecph.dk>

Quick facts

-  Company: I Bike CPH
-  Sector: Transport
-  Product / service: Application
-  Type of data: Transport Data
-  Origin: Denmark




Benefits

-  This app helps you to find your way on bicycle in Copenhagen. The app knows all the bicycle shortcuts, where you are allowed to bike, bicycle barriers and cobblestones.






How Open Data is used

-  The application uses data from the crown sourced OpenStreetMap (OSM) project, which is continuously updated.



Other information

-  Green Routes and Cycle Super Highways are prioritised;
-  Users can login and save your favourite places, so users can quickly find their way to them later;
-  As the continued use of GPS running in the background can dramatically decrease battery life, the app is optimised to only use GPS when necessary.

