


URL [link to application](#)

Quick facts

	Company:	Umweltzone
	Sector:	Transport
	Product / service:	Application
	Type of data:	Open data on low emission zones
	Origin:	Germany





Benefits

-  Umweltzone allows users to find out about the location of a low emission zone on their Android phone. Access for cars is restricted in these zones, depending on the cars' emission profile.




How Open Data is used

-  The application uses the location coordinates of low emission zones to render them on a map. A couple of cities in Germany provide the data in a suitable, machine readable format - as Open Data. About half of the data is derived from OpenStreetMap since certain cities do not publish their data.



Other information

-  Umweltzone is an open source application for Android. The source code can be found here: <http://bitbucket.org/tbsprs/umweltzone>

