






URL <https://wheelmap.org>

Quick facts

 Company:	Sozialhelden
 Sector:	Transportation
 Product / service:	Application
 Type of data:	Geospatial data
 Origin:	Germany



Benefits

-  The application and website provide a map for finding wheelchair accessible places. All users are encouraged to contribute to the map by marking places around the world according to their wheelchair accessibility.



How Open Data is used

-  The information collected by all users is plotted on an Open Street Map. The data sets themselves are published under the Open Database License (ODbL) and are available to anyone for usage free of charge.



Our traffic light system to mark the wheelchair accessibility of public places:



Wheelchair accessible

Entrance without steps,
all rooms without steps.



Partially wheelchair accessible

Entrance has one step
with max. height 7cm (3
in), most rooms are
without steps.



Not wheelchair accessible


Entrance has a step or
several steps, rooms are
not accessible.



Unknown status

Help out by marking
places!

Other information

-  Wheelmap.org is a project run by the nonprofit organization Sozialhelden. This German organisation strives to make people aware of problems in society with a variety of (often Open Data based) applications touching numerous subjects.

