







<https://play.google.com/store/apps/details?id=lt.termos.kaunas&hl=en>

## Quick facts

-  Company: Kaunas
-  Sector: Tourism
-  Product / service: Application
-  Type of data: Geospatial
-  Origin: Lithuania





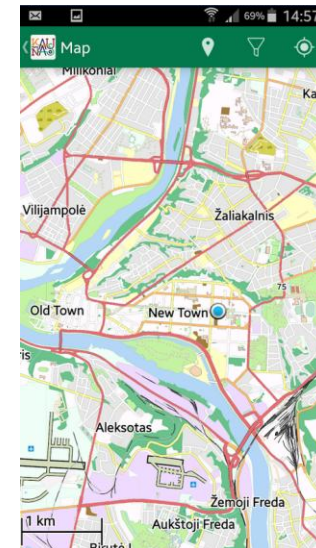
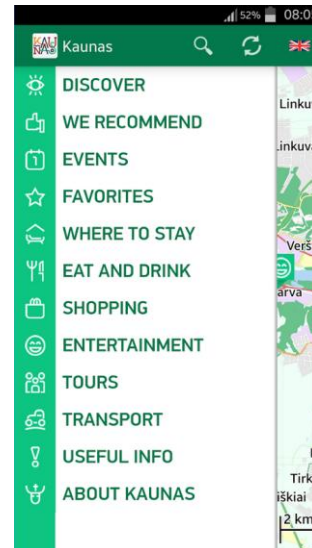
## Benefits

-  Tourists are able to find places of interest, accommodation and catering facilities as well as main events in Kaunas city





## How Open Data is used

-  Geospatial data is used for a map that allows not only browsing, but also shows objects near you current location
-  Mobile application Kaunas is devoted to tourists as well as urbanites looking for leisure ideas



## Context

-  Kaunas is the largest city of Lithuania after Vilnius
-  The city was the historic Lithuanian centre of economic, academic, and cultural life

