









URL <http://netage.nl/en/>

### Quick facts

 Company:	Netage
 Sector:	Public
 Product / service:	Service
 Type of data:	Geospatial
 Origin:	Netherlands





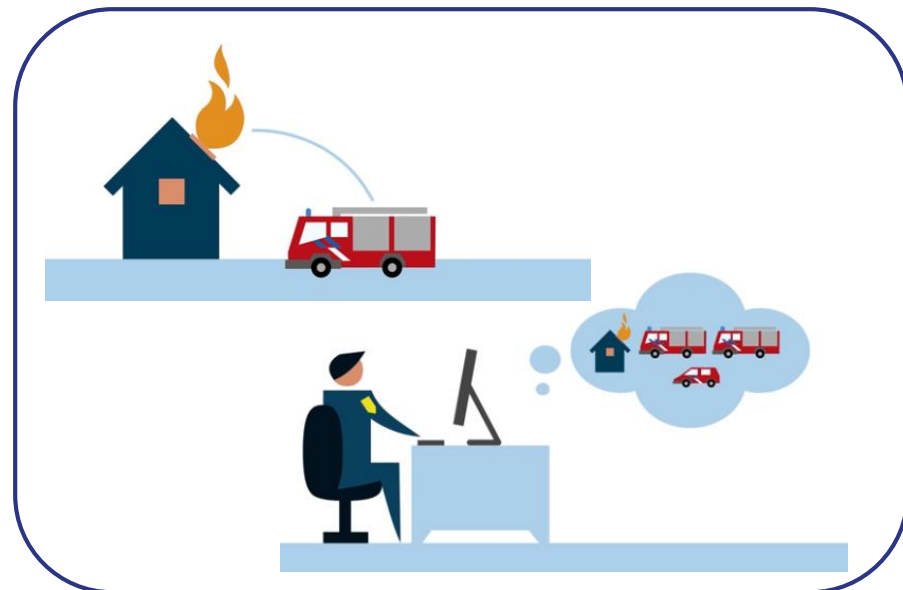
### Benefits

-  Raise awareness of 'unknowns'.
-  Access immediate background data for a particular incident.
-  Archive existing incidents.




### How Open Data is used

-  The software offers a platform containing collected and connected, internal and external datasets. Associations between various sources are automatically created.
-  The system helps recognize deviations and unexpected patterns in the data.



### Other information

-  If possible RESC.Info plans to use more Open Data held by public institutions, e.g. current information on road works or data on building defects.

