



URL www.tygron.com

Quick facts

-  Company: Tygron
-  Sector: Regions and cities
-  Product / service: Online application Service
-  Type of data: Geospatial, legal, environmental
-  Origin: The Hague, The Netherlands





Benefits

-  Tygron Engine is a 3D projection tool for urban planning projects.
-  Creates direct visualisations and insights on the impact of planning decisions by which the stakeholders can be aligned.





How Open Data is used

-  The programme uses Open Data to construct a 3D world in which the urban planning project can be visualised.
-  The app uses Open Data from all possible domains, ranging from geographical data to environmental to legal data.



Future plans

-  Further develop their programme and including more available data to make the 3D modelling more accurate.
-  Further develop the programme to make it more attractive for all stakeholders involved in the urban planning process.

