








URL [Link to application](#)

## Quick facts

	Company:	Plant a Tree
	Sector:	Public
	Product / service:	Application
	Type of data:	geospatial
	Origin:	Poland



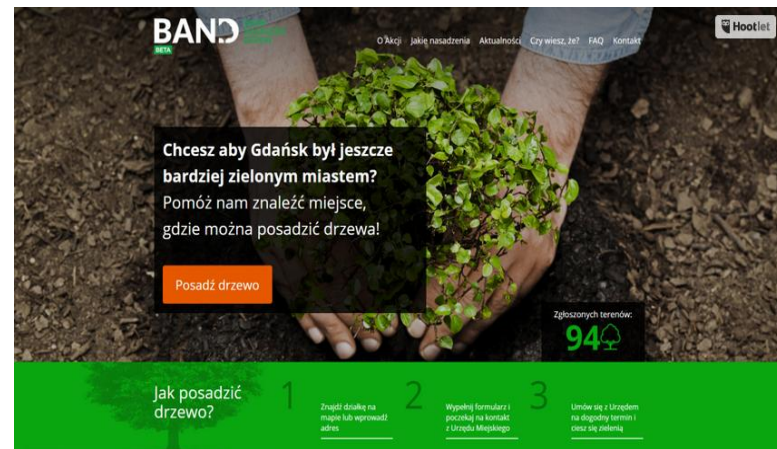
## Benefits

-  The city of Gdansk has launched a web application allowing its inhabitants to pinpoint the best locations for planting new trees.
-  It increases the participation of citizens and supports a more sustainable and eco-friendly development of the city.





## How Open Data is used

-  The application integrates Google Maps layer with data imported real-time from the city's Geographic Information Systems. It helps determine automatically the owner of a plot.



## Other information

-  The users of the application do not pay for any planted tree.
-  Open access to data collected by the city hall is an important part of Gdansk's openness strategy.

