



URL <https://nio.gov.si/nio/application/nvaluta?lang=en>

Quick facts

-  Company: Geodetic Institute of Slovenia
-  Sector: Public
-  Product / service: Application
-  Type of data: Real Estate
-  Origin: Slovenia





Benefits

-  Free access to information on real estate transactions in the vicinity of the current location of the user
-  Both basic residential and commercial real-estate is included




How Open Data is used

-  Mobile application NVALUTA enables mobile access to information about the real estate market in Slovenia.
-  Focused view is included that allows the user to point a camera at the selected area of real estate and see the distance and direction of property plotted.



Context

-  The development of the application was for 90% funded by of the European Regional Development Fund. The project was carried out within the framework of the Operational Programme for Strengthening Regional Development Potentials for the period 2007 - 2013.

